



Harihar, Karnataka, India

GR54+7R4, Harihar, Karnataka 577601, India

Lat N 14° 30' 28.9152"

Long E 75° 48' 26.9928"

06/09/21 03:38 PM

LECTURE HALL No:2

SSCCNDIS
N.S.S.
CULTURAL FORUM



Harihar, Karnataka, India

4th Main, JC Extension, Harihar, Karnataka 577601,
India

Lat N 14° 30' 27.792"

Long E 75° 48' 27.9936"

06/09/21 03:27 PM



Harihar, Karnataka, India

4th Main, JC Extension, Harihar, Karnataka 577601,
India

Lat N 14° 30' 27.702"

Long E 75° 48' 27.5364"

06/09/21 03:28 PM

LECTURE HALL No:4



Harihar, Karnataka, India

4th Main, JC Extension, Harihar, Karnataka 577601,
India

Lat N 14° 30' 27.9108"

Long E 75° 48' 27.4392"

06/09/21 03:28 PM



Harihar, Karnataka, India

4th Main, JC Extension, Harihar, Karnataka 577601,
India

Lat N 14° 30' 28.3032"

Long E 75° 48' 27.306"

06/09/21 03:28 PM



Harihar, Karnataka, India

Vaseem Manzil, 3rd Main, 3rd Cross, JC Extension,
Harihar, Karnataka 577601, India

Lat N 14° 30' 28.5264"

Long E 75° 48' 27.1476"

06/09/21 03:28 PM



Harihar, Karnataka, India

Vaseem Manzil, 3rd Main, 3rd Cross, JC Extension,

Harihar, Karnataka 577601, India

Lat N 14° 30' 28.6632"

Long E 75° 48' 27.18"

06/09/21 03:29 PM



Harihar, Karnataka, India

Vaseem Manzil, 3rd Main, 3rd Cross, JC Extension,
Harihar, Karnataka 577601, India

Lat N 14° 30' 28.8108"

Long E 75° 48' 27.2808"

06/09/21 03:29 PM

ವಿಚಾರ ಸಂಕಿರಣ ಕೂರಡಿ
SEMINAR HALL



Harihar, Karnataka, India

GR54+7R4, Harihar, Karnataka 577601, India

Lat N 14° 30' 29.3004"

Long E 75° 48' 26.6724"

11/09/21 04:25 PM



Harihar, Karnataka, India

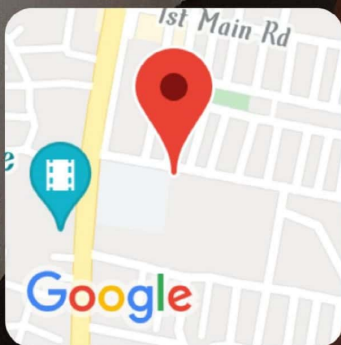

Vaseem Manzil, 3rd Main, 3rd Cross, JC Extension,
Harihar, Karnataka 577601, India

Lat N 14° 30' 28.5372"

Long E 75° 48' 27.6228"

15/08/21 12:21 PM

ಸಭಾಂಗಣ
AUDITORIUM



Harihar, Karnataka, India

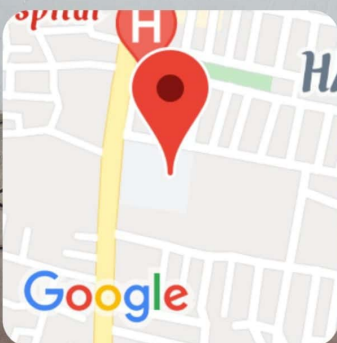
Vaseem Manzil, 3rd Main, 3rd Cross, JC Extension,

Harihar, Karnataka 577601, India

Lat N 14° 30' 29.4876"

Long E 75° 48' 27.9468"

11/09/21 04:27 PM



Harihar, Karnataka, India

4th Main, JC Extension, Harihar, Karnataka 577601,
India

Lat N 14° 30' 28.4976"

Long E 75° 48' 26.604"

15/08/21 12:43 PM